

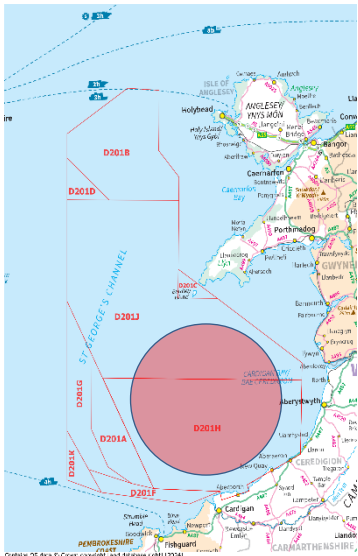
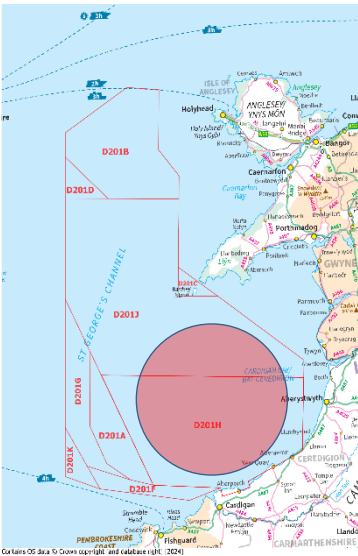


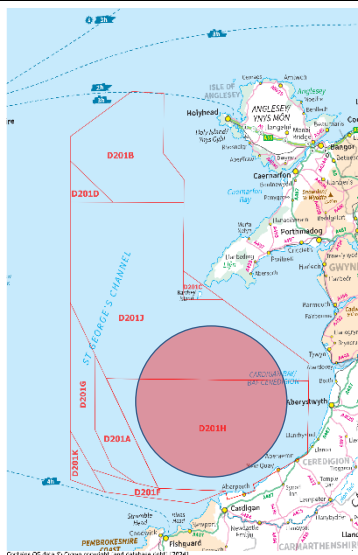
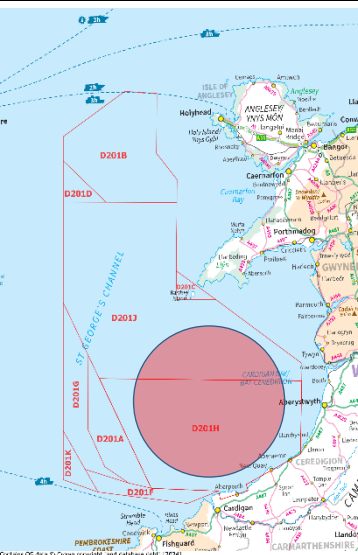
# Cardigan Bay Danger Area Activity Programme

MOD Aberporth

Week Commencing 12 April 2025

**RANGE ACTIVITY WILL TAKE PLACE IN THE SHADED AREAS ON THE MAPS BELOW**

Sat/Sun	Monday	Tuesday
<p><b>Nil Activity</b></p>		
	<p>The following Range areas will be active from 10:00 – 17:30 - D201H/J at 52 25.610N 004 44.300W with a 16NM radius.</p>	<p>The following Range areas will be active from 10:00 – 17:30 - D201H/J at 52 25.610N 004 44.300W with a 16NM radius.</p>

Wednesday	Thursday	Friday	Sat/Sun
		<p><b>Range Closed.</b></p>	<p><b>Nil Activity</b></p>
<p>The following Range areas will be active from 10:00 – 17:30 - D201H/J at 52 25.610N 004 44.300W with a 16NM radius.</p>	<p>The following Range areas will be active from 10:00 – 17:30 - D201H/J at 52 25.610N 004 44.300W with a 16NM radius.</p>		

All times are local. Please be aware that the activity programme may be subject to change at short notice.

For your own safety we recommend you contact Range Control on:

**01239 813480 or 01239 813760**

**VHF Channel 16/11 - Call Sign "ABERPORTH MARINE CONTROL"**

[www.aberporth.QinetiQ.com](http://www.aberporth.QinetiQ.com)

Please note that this notice applies only to activities managed by QinetiQ at MOD Aberporth. Other users may make use of the Danger Area at other times.