Cardigan Bay Danger Area Activity Programme

MOD Aberporth

Week Commencing 29 March 2025

RANGE ACTIVITY WILL TAKE PLACE IN THE SHADED AREAS ON THE MAPS BELOW

Sat/Sun	Monday	Tuesday
Nil Activity	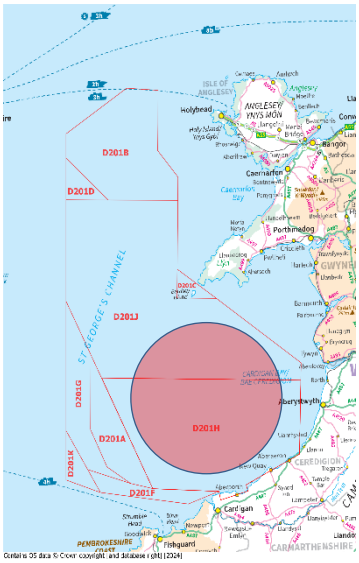	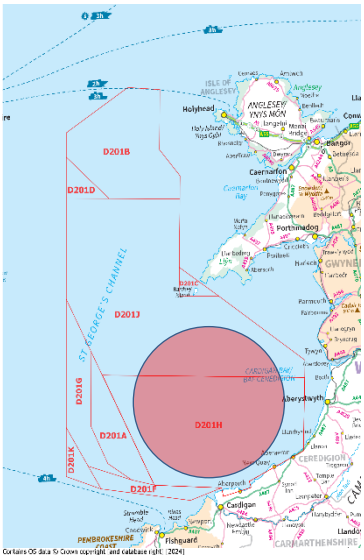
	The following Range areas will be active from 09:00 – 22:00 - D201H/J at 52 25.610N 004 44.300W with a 16NM radius.	**. The following Range areas will be active from 09:00 – 18:00 - D201H/J at 52 25.610N 004 44.300W with a 16NM radius.**

Wednesday	Thursday	Friday	Sat/Sun
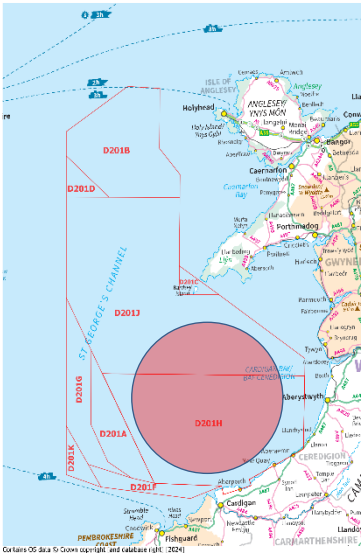	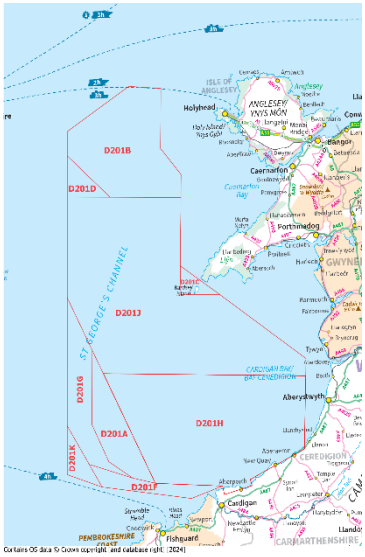	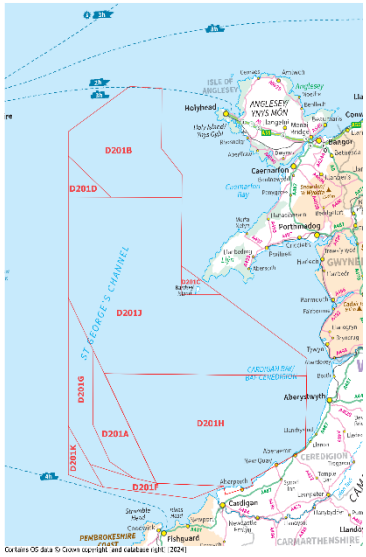	**Nil Activity**
The following Range areas will be active from 09:00 – 15:00 - D201H/J at 52 25.610N 004 44.300W with a 16NM radius.	**There is no activity to affect shipping today.**	**There is no activity to affect shipping today.**	

All times are local. Please be aware that the activity programme may be subject to change at short notice. For your own safety we recommend you contact Range Control on:

01239 813480 or 01239 813760

VHF Channel 16/11 - Call Sign "ABERPORTH MARINE CONTROL"

www.aberporth.QinetiQ.com

Please note that this notice applies only to activities managed by QinetiQ at MOD Aberporth. Other users may make use of the Danger Area at other times.

OS Route Planner 2013. Copyright © 2013 Crown Copyright; OS. Memory-Map Commercial Licence